

# HIGH PARK OAK WOODLANDS

## NATURAL AREAS




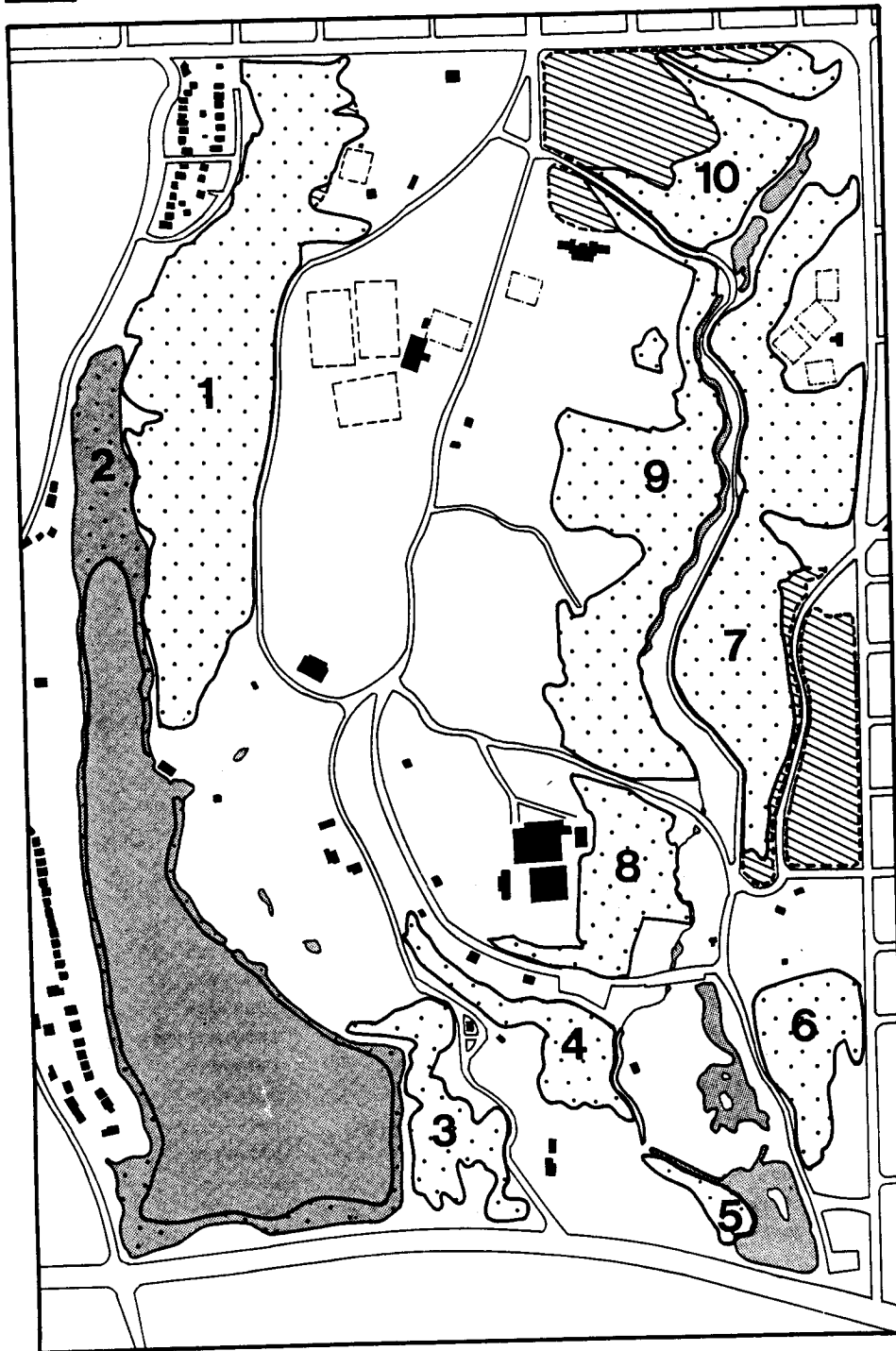
-  Natural Areas (1-10)
-  Potential Restoration Areas (native savannah overstory but formal parkland in understory)
-  Open Water

Figure 1



Scale 1:10 000  
metres 100 0 100 200 300 400 500 metres

# CRITICAL AREAS FOR THE RESTORATION AND MANAGEMENT OF OAK SAVANNAHS IN HIGH PARK




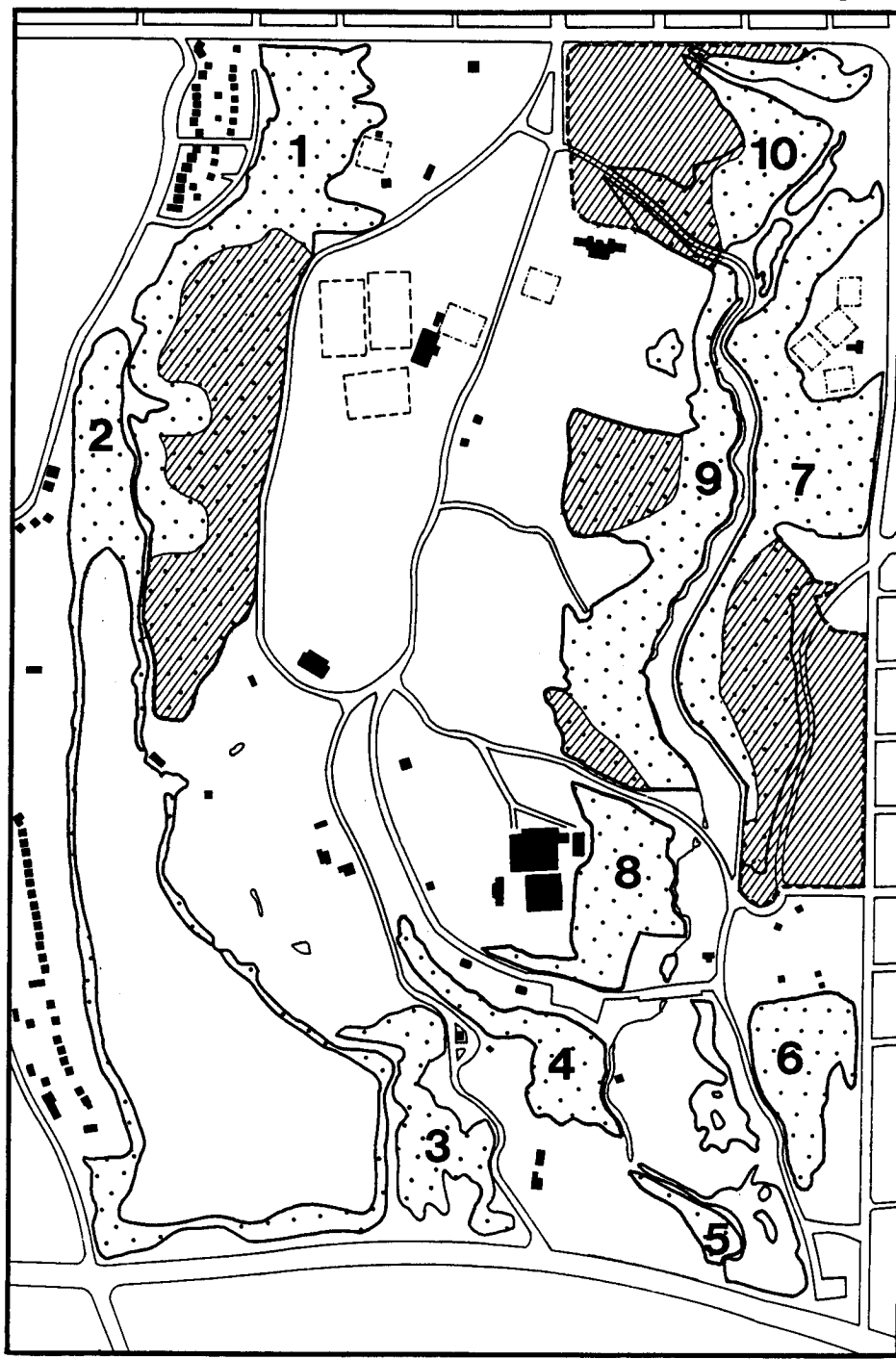
-  Critical Areas for the Restoration and Management of Oak Savannahs
-  Natural Areas (1-10)
-  Potential Restoration Areas (native savannah overstory but formal parkland in understory)

Figure 2



Scale 1:10 000

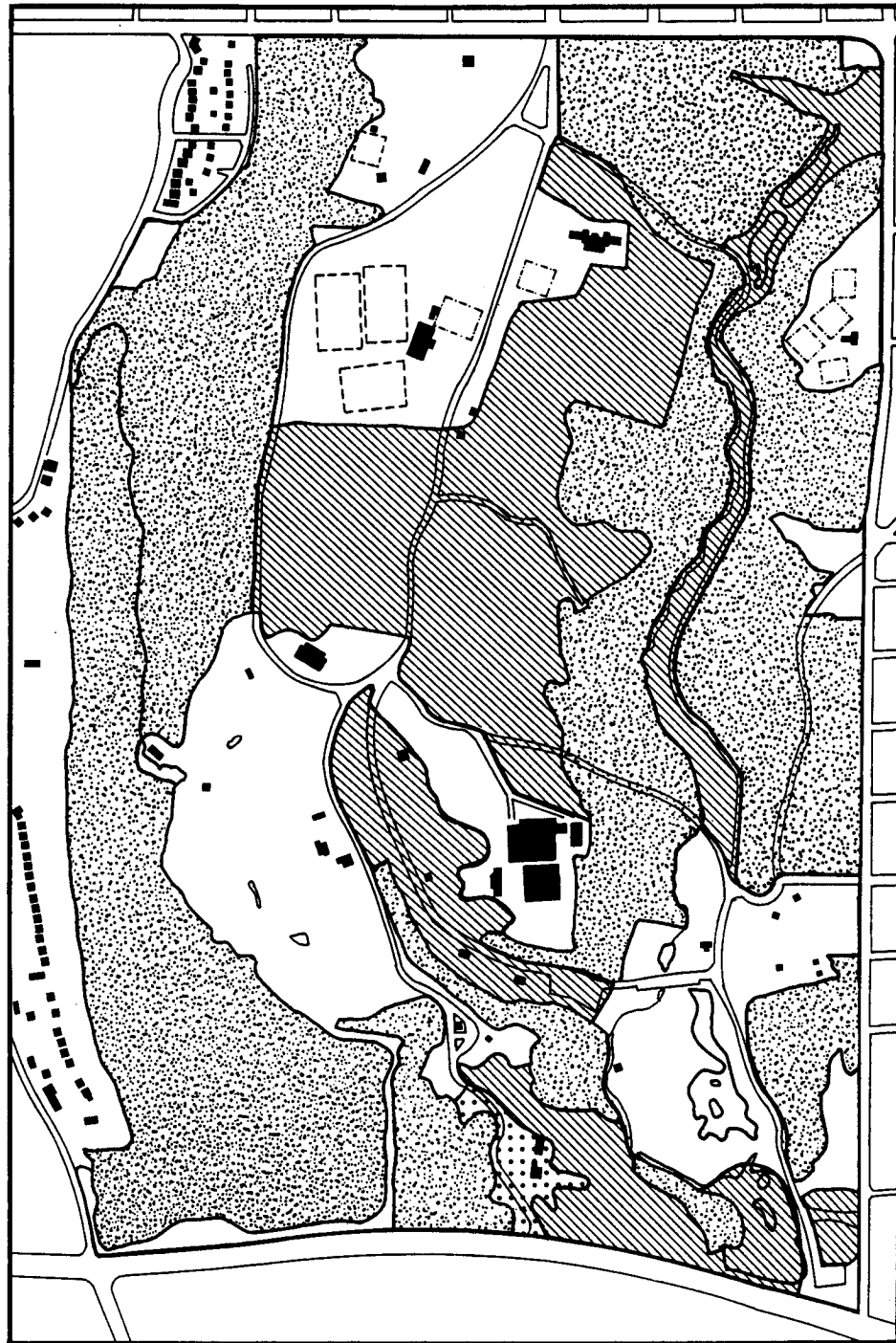
metres 100 0 100 200 300 400 500 metres

# PROPOSED PARK ZONES FOR HIGH PARK

Proposed by the City of Toronto's Department of  
Parks & Recreation (High Park Master Planning Study)



Figure 3



Scale 1:10 000

metres 100 0 100 200 300 400 500 metres